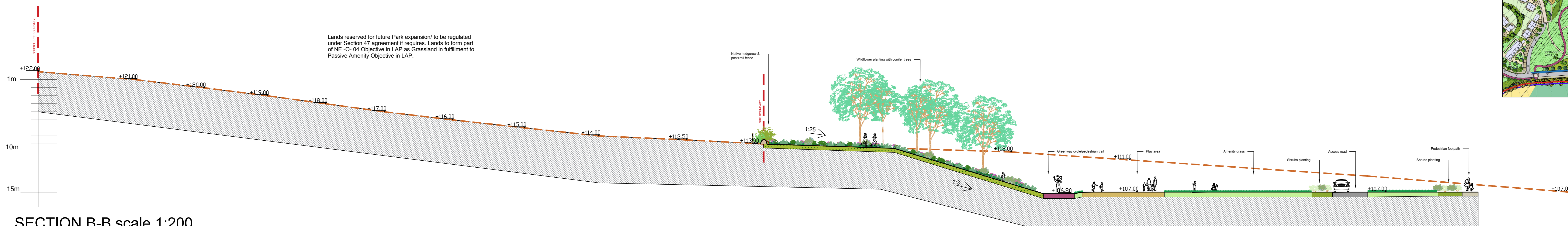
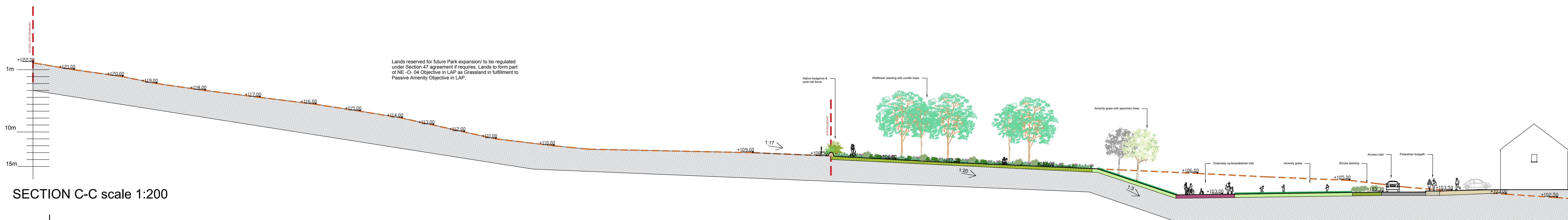


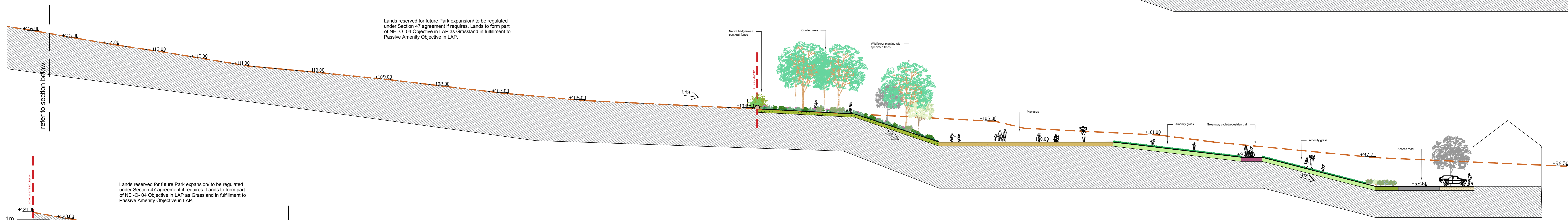
SECTION A-A scale 1:200



SECTION B-B scale 1:200



SECTION C-C scale 1:200



SECTION D-D scale 1:200



KEY PLAN


Existing ground level

NOTE: THIS DRAWING IS INTENDED FOR THE PURPOSE OF MAKING A PLANNING APPLICATION AND MAY NOT BE USED FOR ANY OTHER PURPOSE.

REV	DATE	AMENDMENT

CUNNANE STRATTON REYNOLDS
LAND PLANNING & DESIGN

CORK OFFICE
CORLEY HALL, COTTERS STREET CORK
TEL 021 496 9224 FAX 021 496 9012
EMAIL corkinfo@carlandplan.ie



PROJECT: PROPOSED STRATEGIC HOUSE DEVELOPMENT, LAHARDANE, BALLYVOLANE, CO. CORK	DATE: NOVEMBER 2019
DRAWING: LANDSCAPE SECTIONS	SCALE: 1:200 @ A0
	DRAWN: CHECKED: NC JK
	DRAWING NO: 17316-2-201